
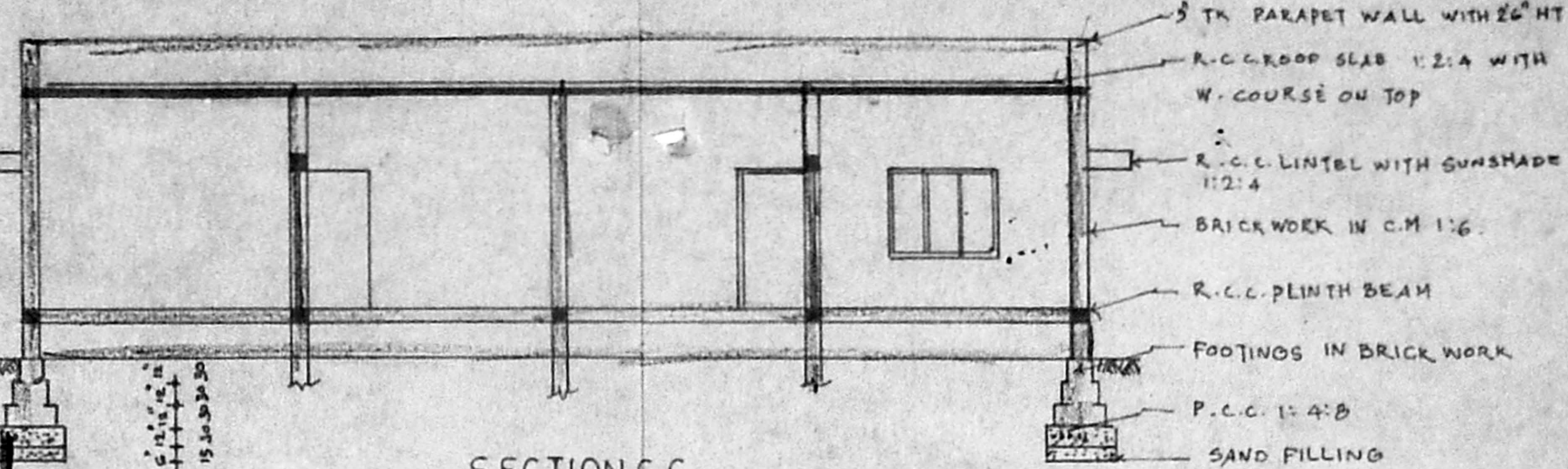




.0/c



FRONT ELEVATION



SECTION-C-C

Planning Permit No. A/15743/546/93

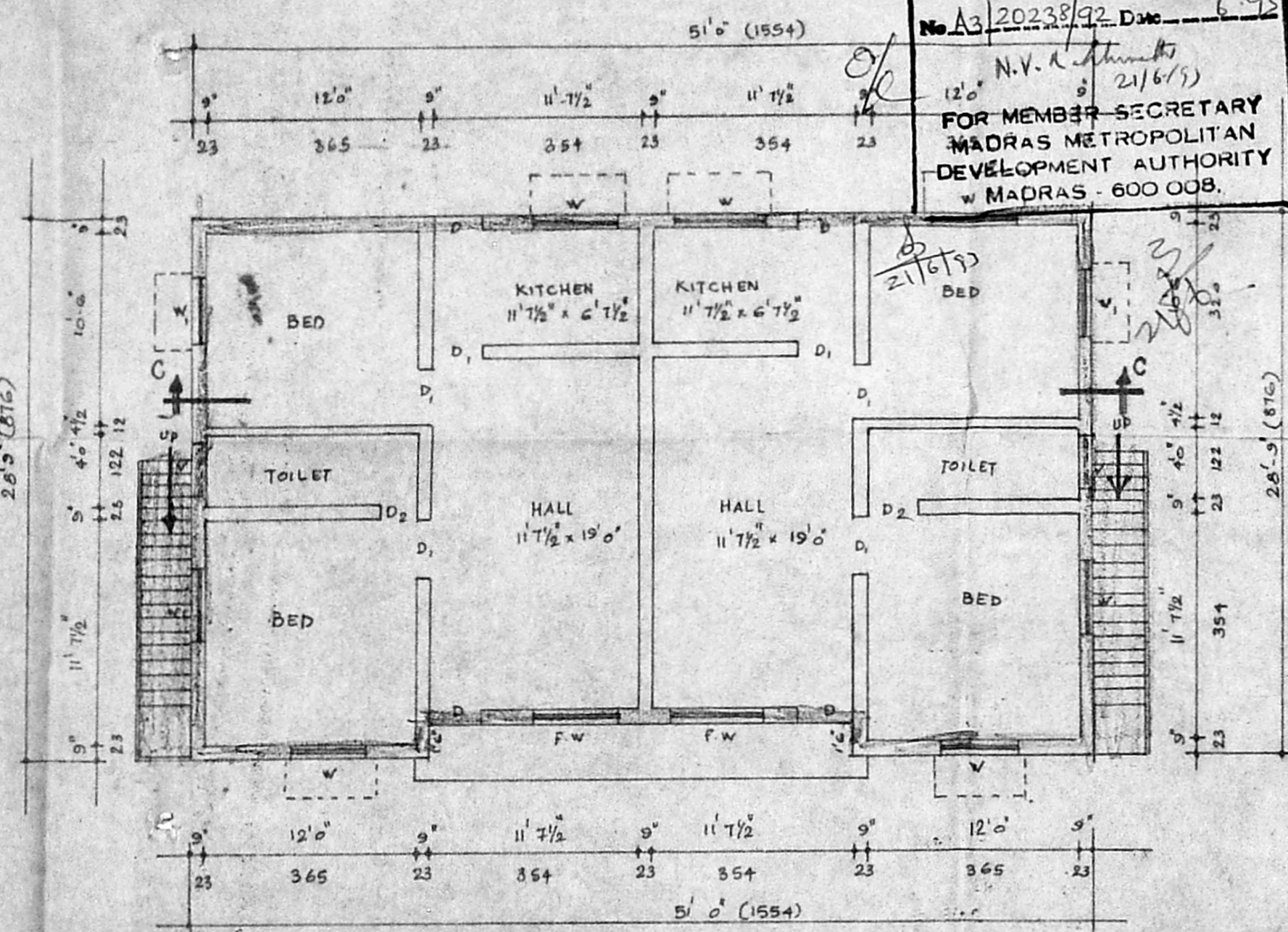
APPROVED

SUBJECT TO THE CONDITIONS IN THIS OFFICE LETTER.

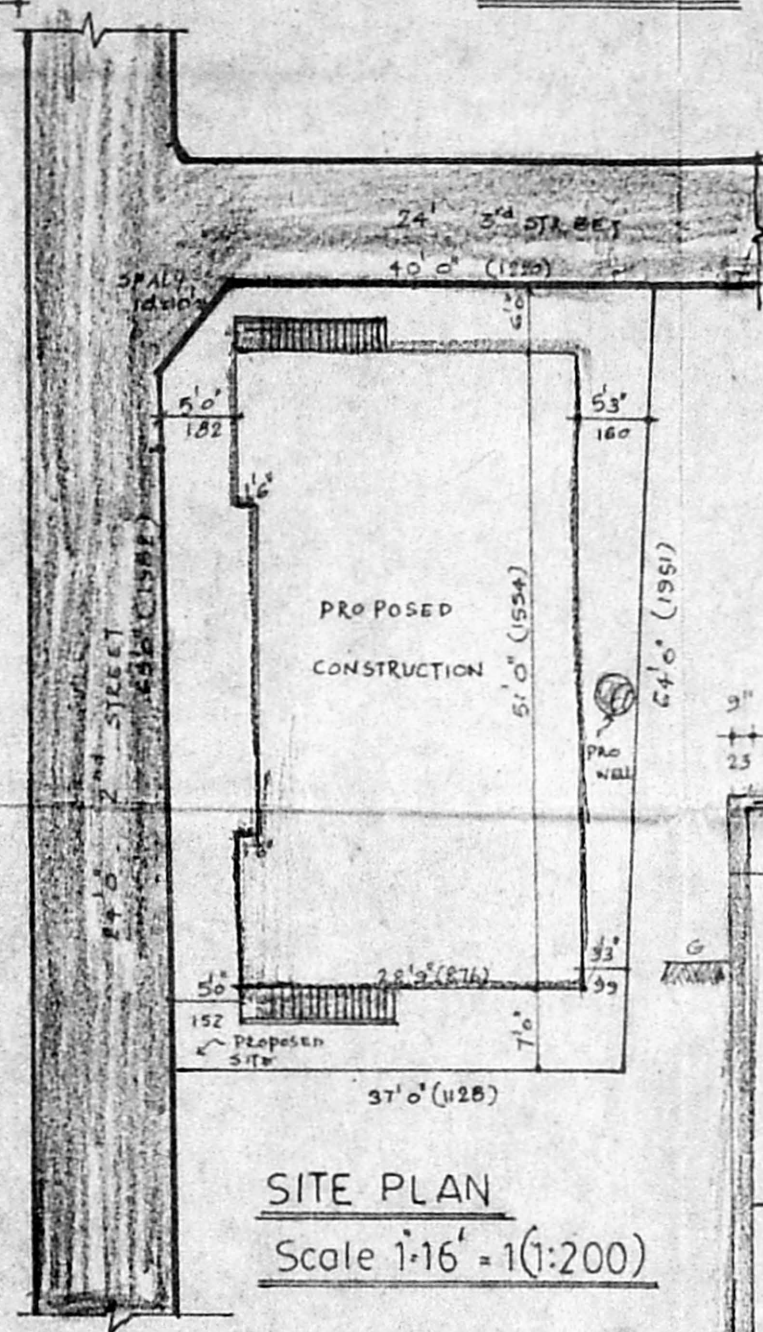
No. A3/20238/92 Dtd. 6.93

N.V. R. Srinivasan
21/6/93

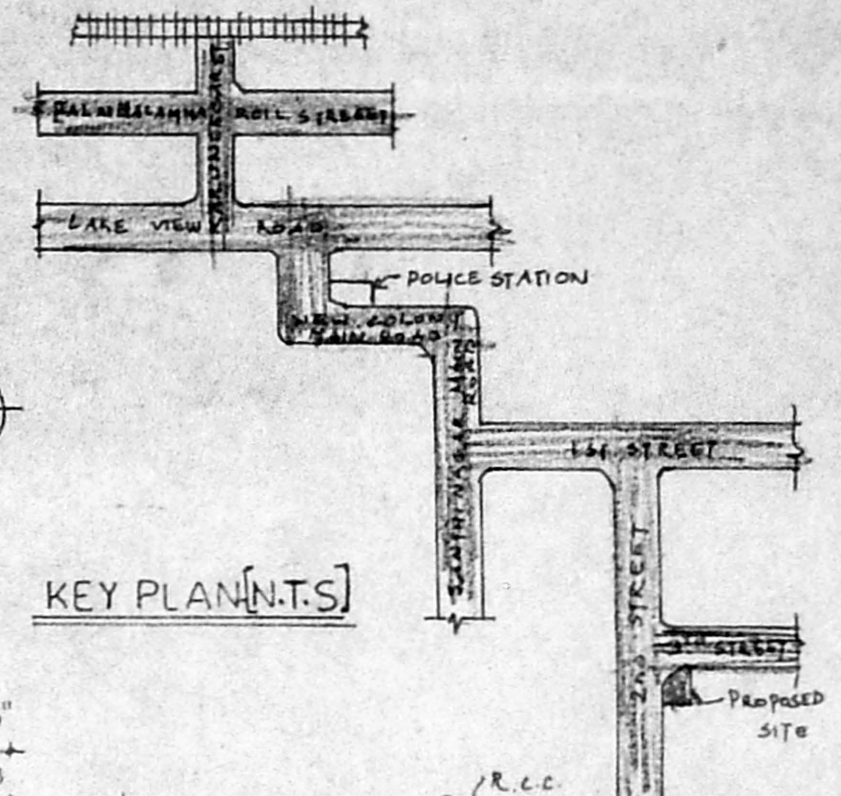
FOR MEMBER SECRETARY
MADRAS METROPOLITAN
DEVELOPMENT AUTHORITY
W. MADRAS - 600 008.



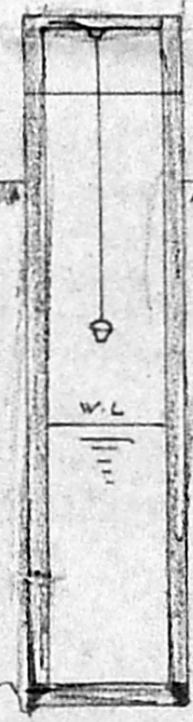
PLAN



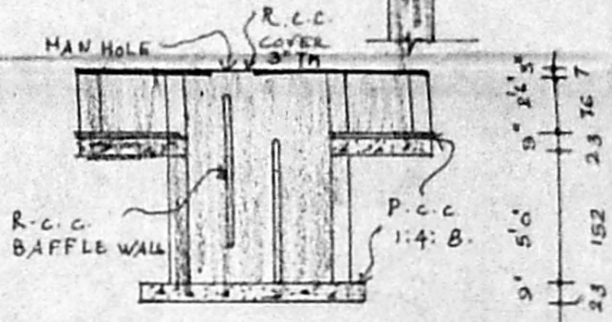
SITE PLAN
Scale 1:16' = 1(1:200)



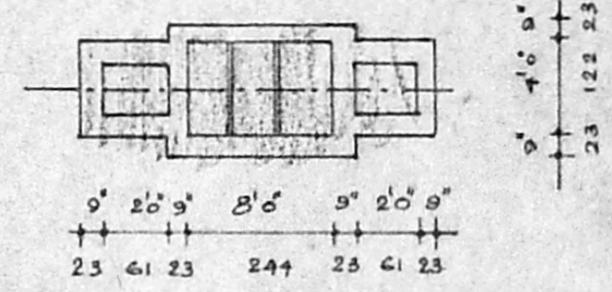
KEY PLAN (N.T.S)



WELL SECTION



SECTION



PLAN
SEPTIC TANK DETAIL

JOINERY	
D DOOR	3'3" x 6'6" (99 x 200)
D ₁ DOOR	3'0" x 6'6" (91 x 200)
D ₂ DOOR	2'6" x 6'6" (76 x 200)
F.W. FRENCH WINDOW	5'0" x 4'0" (152 x 122)
W. WINDOW	4'6" x 4'0" (137 x 122)
W ₁ WINDOW	4'0" x 4'0" (122 x 122)
V VENTILATOR	3'0" x 2'0" (91 x 61)

PLAN SHOWING THE (REGULARISATION) OF PROPOSED BUILDING IN PLOT NO 37, S NO 271/2,3,5. AT BUVANESWARI NAGAR, 3RD STREET, ADAMBAKKAM VILLAGE ALANDUR MUNICIPALITY.

SCALE 1:8'0" (1:100)

AREA STATEMENT	
PLOT AREA	2488.25 SFT 230.78 S.M
PLINTH AREA	1466.25 SFT 136.27 S.M
PLOT COVERAGE	

STAIR DETAIL	
TREAD	9" (23)
RISE	6" (15)
WIDTH	3'0" (91)

LEGEND	
BOUNDARY	
PROPOSED	
ROAD	

A. Hari Haran

A. Hari Haran,
Consulting Engineer,
LICENSED SURVEYOR,
Mandur & Sambaloo Municipal Office, No. 7, New Colony Main Road Adambakkam, Madras-600 008. (Opp. Adambakkam Police Station)

K. Sankarmani
L. Indumathi
OWNER
LICENSED SURVEYOR